


# OFFICIAL ZONING MAP

## CITY OF ALMA, NEBRASKA







This is to certify that this is page 1 of 3 of the Official Zoning Map referred to in Section 403 of Ordinance No. 2019-25 of the City of Alma, Nebraska, adopted on May 6, 2019.

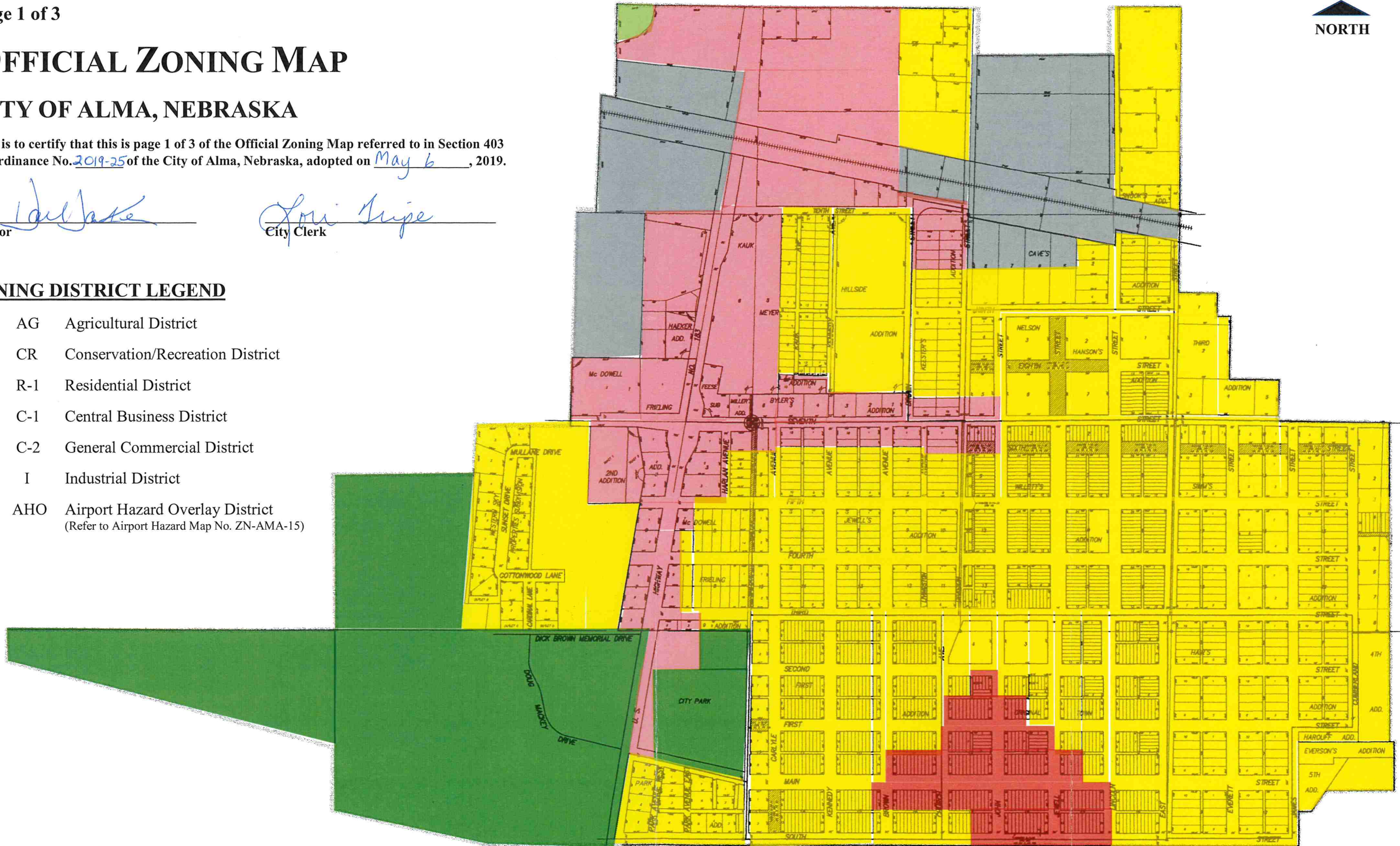
  
Mayor

  
City Clerk



### ZONING DISTRICT LEGEND

-  AG Agricultural District
-  CR Conservation/Recreation District
-  R-1 Residential District
-  C-1 Central Business District
-  C-2 General Commercial District
-  I Industrial District
- AHO Airport Hazard Overlay District  
(Refer to Airport Hazard Map No. ZN-AMA-15)



U.S. ARMY CORP. OF ENGINEERS

## STAHR & ASSOCIATES, INC.

COMMUNITY & COUNTY PLANNING - ECONOMIC DEVELOPMENT CONSULTANTS

919 COUNTRY CLUB AVENUE, SUITE 4  
YORK, NEBRASKA 68467

TELEPHONE (402) 710-1819  
EMAIL [ojstahr@hotmail.com](mailto:ojstahr@hotmail.com)